






- 2. Skjolden Brygge - Cafè & Pub, WC
- 3. Adventure Tours Norway - RIB boat, bicycle, hiking & fishing tours. Bicycle, e-bike & SUP rental
- 4. Cruise ship terminal
- 5. "Jonsok"-monument, beach, volleyball, football field
- 6. Hauge gard Cafè, berries & vegetables for sale
- 7. Llama safari, farm visit, berries & vegetables for sale
- 8. Children playground
- 9. Nymoen Leirplass - camping
- 10. Sengaberget - viewpoint (yellow route)
- 11. Vassbakken Kro & Camping - Cafe & restaurant, Åsafossen Waterfall, monument
- 12. Eide gard - accommodation
- 13. Wittgenstein's Cottage
- 14. Åsafossen Waterfall - viewpoint (blue route)
- 15. Rebni moutain farm (orange route)
- 16. Skåravatnet viewpoint
- 17. Drivande Waterfall
- 18. Mørkrid valley with hikes to Bølifossen, Dulsete, Liane, Dalen.
- 19. Walking trail to Åsafossen Waterfall and Fortun
- 20. Fuglesteg mountain farm
- 21. Hjerseggi hike
- 22. Skjolden Cidery
- 23. Valbur Rock - Norway's biggest solid rock

- 1. Town center   
- Tourist information
- Fjordstova - Community centre, cafè, souvenir shop, swimming pool, climbing wall & kayak rental
- Skjolden Hotel - accommodation, bar & restaurant, kayak rental
- Grocery store
- Mariasuden - Viking ship

- Jostedalbreen National Park - 59 km
 - Nigard Glacier - 61 km
 - Sogndal - 54 km

- "The Romantic Road"
 - Feigefossen Waterfall
 - Urnes Stave Church - 30 km

Rv.55 
 Lom - 78 km

Rv.55





1. Fjordstova - Tourist Information, café, swimming pool, climbing wall, exhibition of Breheimen National Park, souvenir shop, kayak rental
2. Skjolden Hotel - Bar, accommodation and restaurant
3. Coop Skjolden - Grocery Store, souvenirs
4. Skjolden Brygge - Accommodation, café & pub
5. Adventure Tours Norway - RIB boat tours, bicycle, hiking & fishing tours, bicycle, e-bike & SUP rental
6. Cruise ship terminal
7. Eide gard - Accommodation
8. Skjolden Llamas - Guided Llama safari (600 m - follow the road next to the river), berries & vegetables for sale
9. Hauge gard - café, berries & vegetables for sale (500 m - follow main road across the bridge)

Welcome to Skjolden!

This is where the fjord meets the mountains, where the Sognefjord ends and Jotunheimen and Breheimen National Parks begin. It is also a place which more than 300 people call home, like farmers growing food and keeping the landscape beautiful, or entrepreneurs providing you with accommodation and tours. With sublime scenery all around, we hope you will enjoy your stay!

Hiking suggestions from front page:

Blue route: Asafossen Waterfall - viewpoint

Beautiful view of Asafossen waterfall across Eide lake. Duration: Approx. 5-10 min stroll from the town centre.

Yellow route: Sengaberget - viewpoint

Easy walk through the village and a short hike on an uphill and uneven path. Fantastic views of the fjord, lake, mountains and Skjolden. Duration: Approx. 1 h roundtrip. Parking is designated in the town centre. Follow the signs from the town centre.

Orange route: Rebni - viewpoint

Fantastic fjord view, fresh air, and peace and quiet, are good reasons to hike to Rebni mountain farm. The old farmer road serpentine upward to approx. 360 masl. Duration: Approx. 3 h roundtrip. Parking is designated at the crossroads in the valley, as shown on the map. Follow the signs next to the road. Consider to extend the hike to Skárvatnet - Skjolden's most scenic viewpoint!

17. Drivande Waterfall

Refreshing and breathtaking! Those are the best words to describe this hidden gem of a waterfall. Drive, walk or bike 7 km into the Mørkrid valley and follow the sign to Asetvatnet. Parking at the start of the path. Duration: Approx. 1 h roundtrip.

11. Asafossen Waterfall

For those wanting to take a closer look, the sherpa-made path starts by the bridge and goes almost all the way into the waterfall! Parking at parking lot beside Vassbakken camping and restaurant. Duration: Approx. 15 min. roundtrip.

More information at:
www.skjolden.com
www.sognefjord.no
www.sognefjordcruise.com

